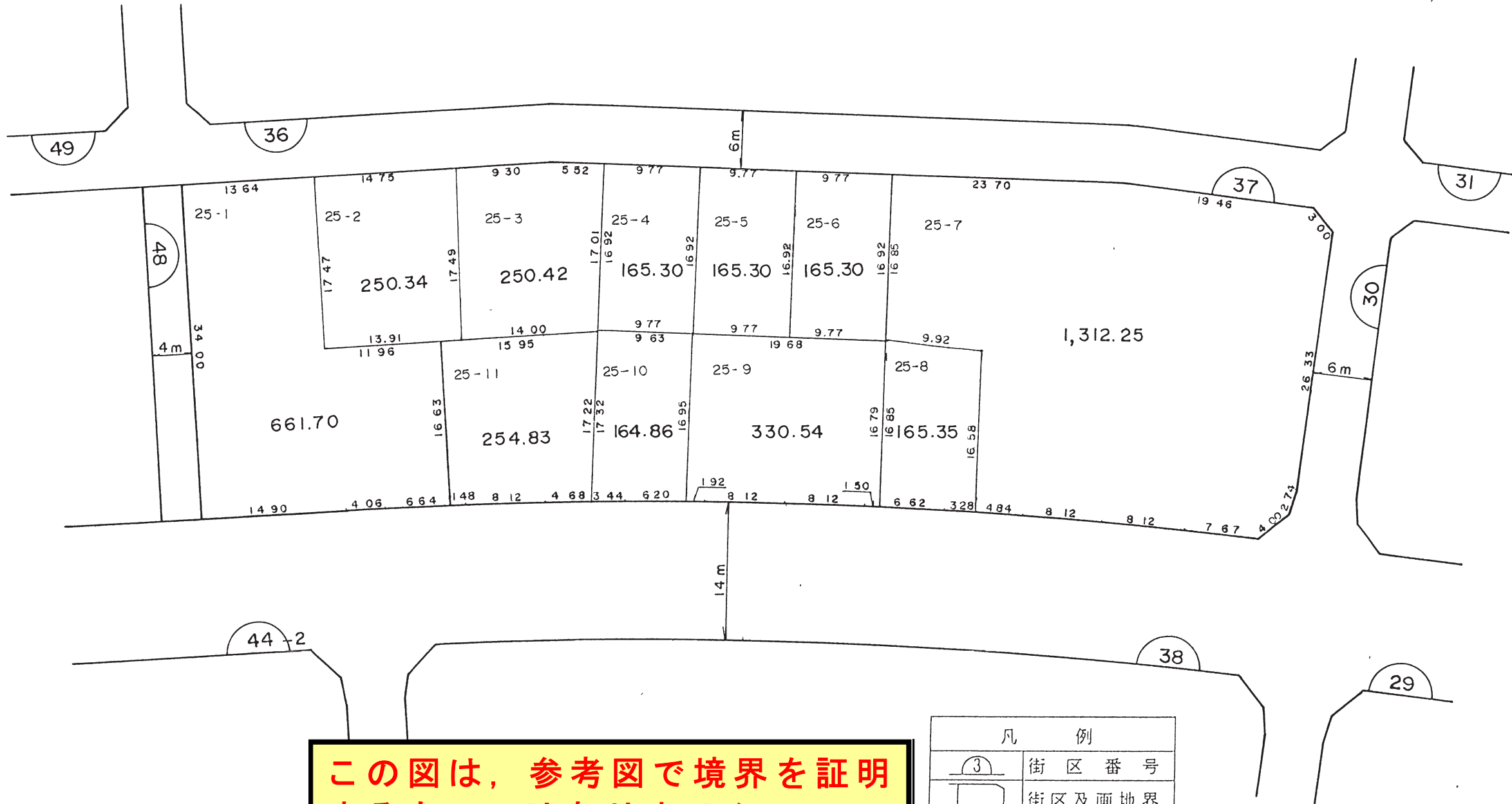
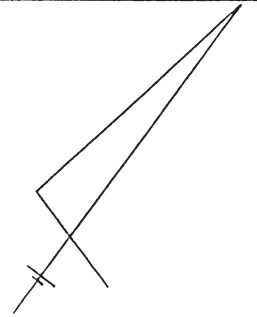
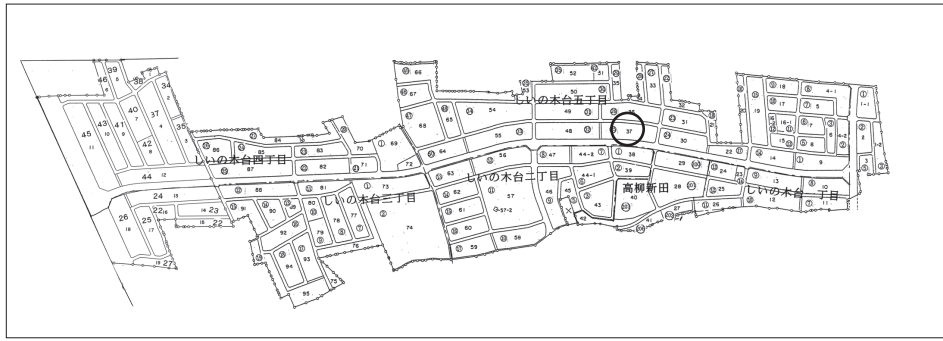







換地図

37 街区

縮尺 1:500



**この図は、参考図で境界を証明するものではありません。
柏市役所**

凡 例	
	街区番号
	街区及画地界
	地番
	辺長及面積
	換地位置